

Networks 2018

La Manga del Mar Menor, Spain

SUNDAY	MONDAY	TUESDAY	WEDNESDAY	THURSDAY	FRIDAY	SATURDAY
SEPTEMBER 2018						
						1
2	3	4	5	6	7	8
9	10	11	12	13	14	15
16	17	18	19	20	21	22
23	24	25	26	27	28	29
30						

18th International Network Strategy
and Planning Symposium

Networks 2018 – La Manga del Mar Menor (Spain)

Networks 2018

La Manga del Mar Menor, Spain

18th International Network Strategy
and Planning Symposium

Networks 2018 – La Manga del Mar Menor (Spain)

La Manga del Mar Menor

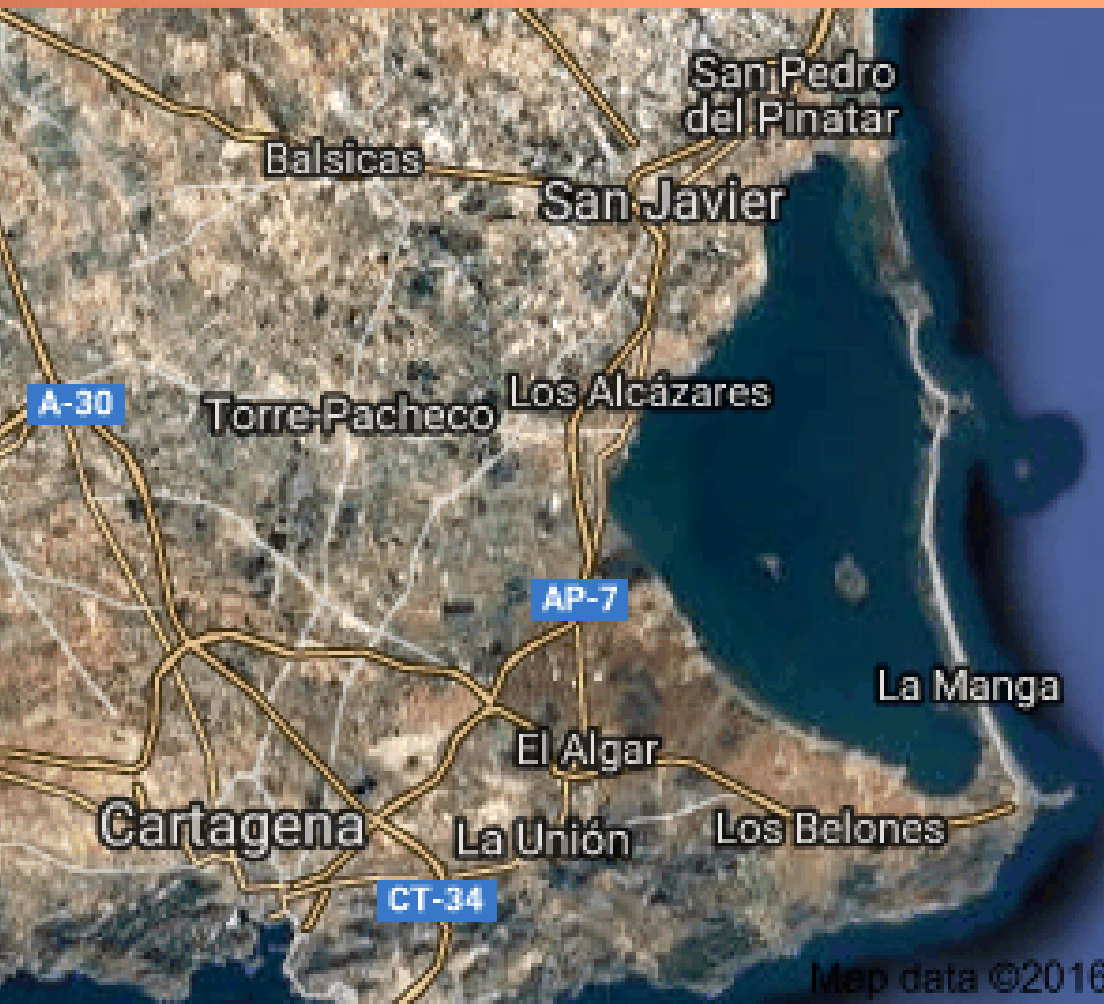
18th International Network
Strategy and Planning Symposium



Networks 2018 – La Manga del Mar Menor (Spain)

La Manga del Mar Menor

18th International Network
Strategy and Planning Symposium



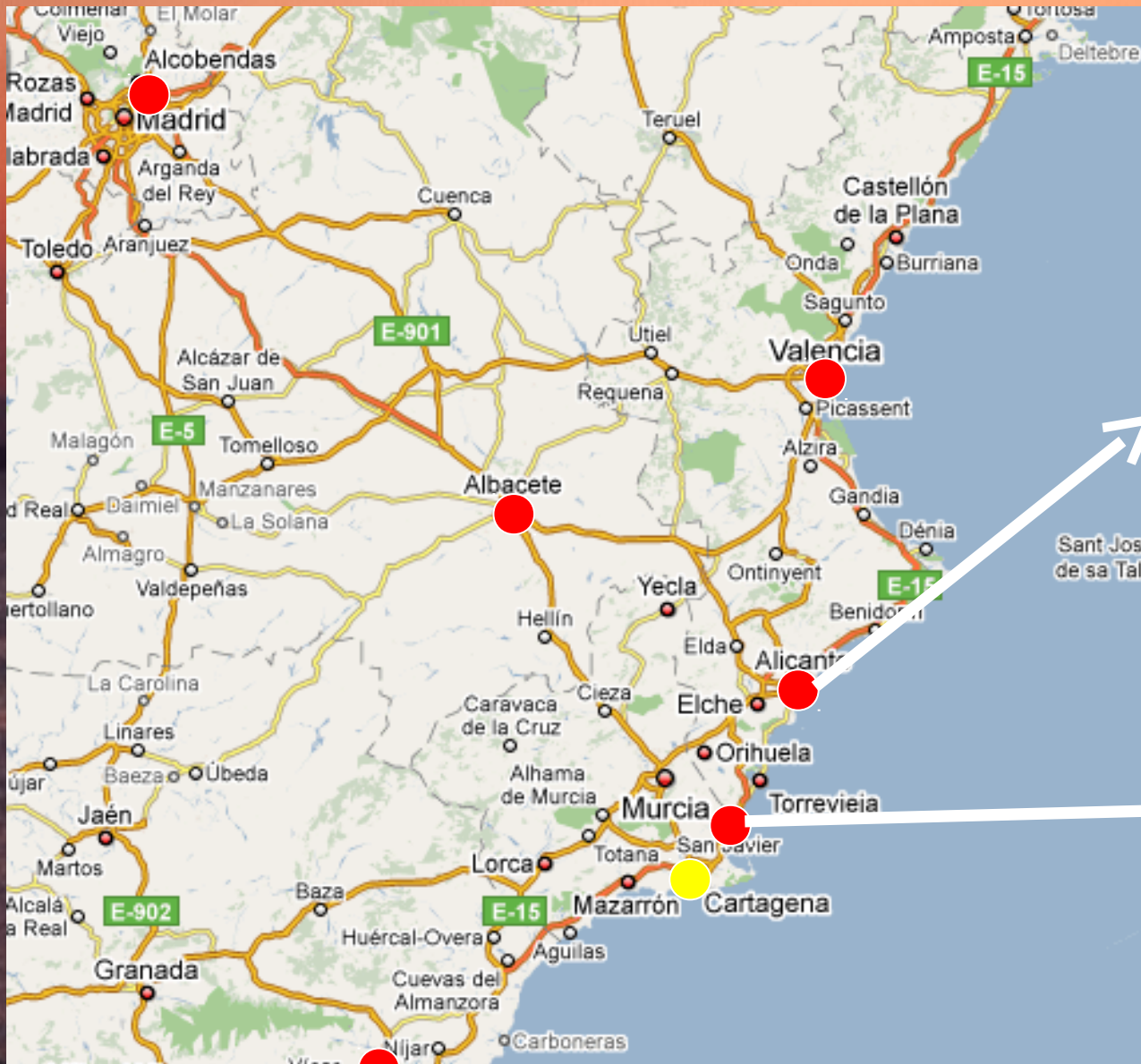
Map data ©2016 Google, Inst. Geogr. Nacional, TerraMetrics



A bus-shuttle will be organized from:

- Alicante airport (95 km)
- Murcia/San Javier airport (40 km)

Shuttle



If you prefer a **taxi**,
these are the
approximate prices:

From Alicante
airport: 120\$

From Murcia/San
Javier airport: 50\$

Nearby (30 km.): Cartagena

18th International Network
Strategy and Planning Symposium

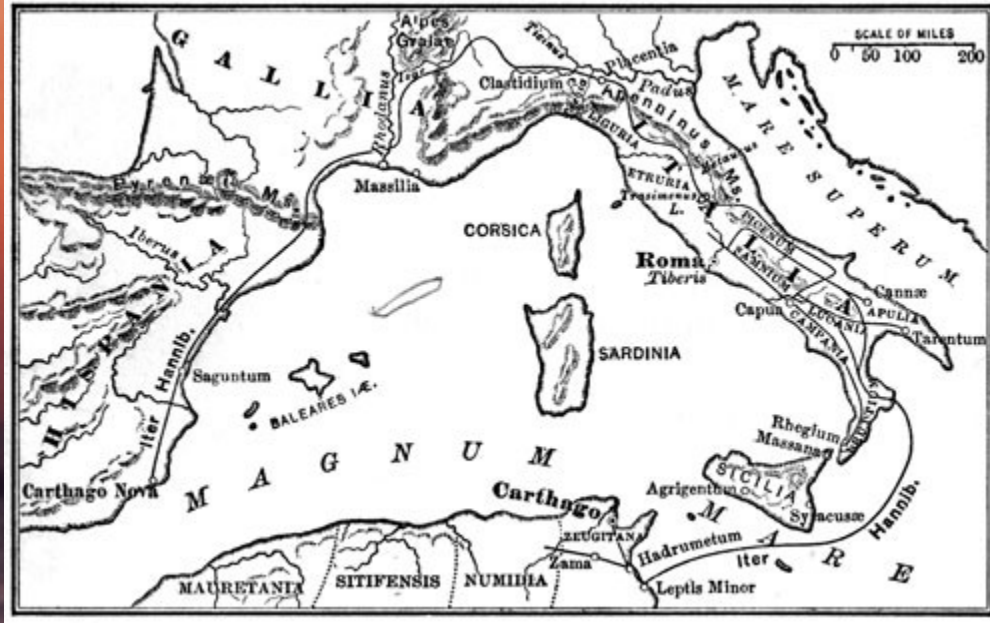


A natural port
Industrial, and
historical city

Networks 2018 – La Manga del Mar Menor (Spain)

Nearby (30 km.): Cartagena

18th International Network
Strategy and Planning Symposium




Cartagena was founded in 227 BC by Carthaginian General Asdrubal

247-183 BC Hannibal Barca (brother-in-law of Asdrubal) starts its attempt to conquer Rome (2nd Punic War) from Cartago Nova (current Cartagena)

Nearby (30 km.): Cartagena

18th International Network
Strategy and Planning Symposium



Cartagena lays
claim to the
invention of the
first submarine!!

*(although we are not the only
ones claiming that)*

1888 First trip of
Isaac Peral's
submarine



Networks 2018 – La Manga del Mar Menor (Spain)

Nearby (30 km.): Cartagena

18th International Network
Strategy and Planning Symposium



Restored
roman theatre

Old City Hall
(seafront)



WWW.FOTOCARTAGENA.COM

Possible excursion: Walking tour of
Cartagena seafront, marina and
theater



Nearby (30 km.): Cartagena

18th International Network
Strategy and Planning Symposium



Universidad
Politécnica
de Cartagena



UPCT (Universidad Politécnica de Cartagena)
Campus spreads downtown in historical buildings. Near
the seafront and the marina, walking-distance to cultural
and touristic places.

Networks 2018 – La Manga del Mar Menor (Spain)

Nearby (30 km.): Cartagena

18th International Network
Strategy and Planning Symposium



FACULTY OF BUSINESS STUDIES

Networks 2018 – La Manga del Mar Menor (Spain)

Nearby (30 km.): Cartagena

18th International Network
Strategy and Planning Symposium




SCHOOL OF ARCHITECTURE
SCHOOL OF AGRICULTURAL ENGINEERING
SCHOOL OF NAVAL ENGINEERING
SCHOOL OF CIVIL ENGINEERING



Networks 2018 – La Manga del Mar Menor (Spain)

Nearby (30 km.): Cartagena

18th International Network
Strategy and Planning Symposium



SCHOOL OF TELECOMMUNICATIONS
ENGINEERING

SCHOOL OF INDUSTRIAL ENGINEERING

Networks 2018 – La Manga del Mar Menor (Spain)

GIRTEL www.girtel.upct.es

The image shows a screenshot of a web browser displaying the GIRTEL website. The browser's address bar shows girtel.upct.es/#. The website header features the GIRTEL logo and the text "Telecommunication Networks Engineering Group" and "Technical University of Cartagena". A navigation menu includes links for Home, Research, Publications, Projects, People, Contact, and About. Below the menu, there is a code editor showing MATLAB-like code for network traffic calculation. Overlaid on the website is a window titled "OFFLINE NETWORK DESIGN" which displays a network topology diagram with nodes and links. A semi-transparent blue box with white text is overlaid on the right side of the image, containing the text "Planning and engineering of communication Networks" and a paragraph about the group's work. In the background, there is a photograph of a server rack with many colorful network cables plugged into the ports.

Planning and engineering of communication Networks

We develop software for traffic engineering, topology design, reliability analysis, bandwidth allocation or capacity upgrades in different technologies (IP, MPLS, optical, wireless). In this context we are founders and developers of the open-source initiative Net2Plan (www.net2plan.com).

Venue (to be confirmed)

18th International Network
Strategy and Planning Symposium

Hotel Servigroup Galúa




One of the top ten beach hotels in Spain

Networks 2018 – La Manga del Mar Menor (Spain)

Conference facilities



A scenic sunset over a body of water. The sky is a gradient of orange and red. In the foreground, two sailboats are visible on the water. In the background, there are silhouettes of mountains and a small island. The text "We hope you will join us at Networks 2018 !" is overlaid on the upper part of the image.

We hope you will join us at Networks 2018 !

Thank you

Networks 2018 – La Manga del Mar Menor (Spain)